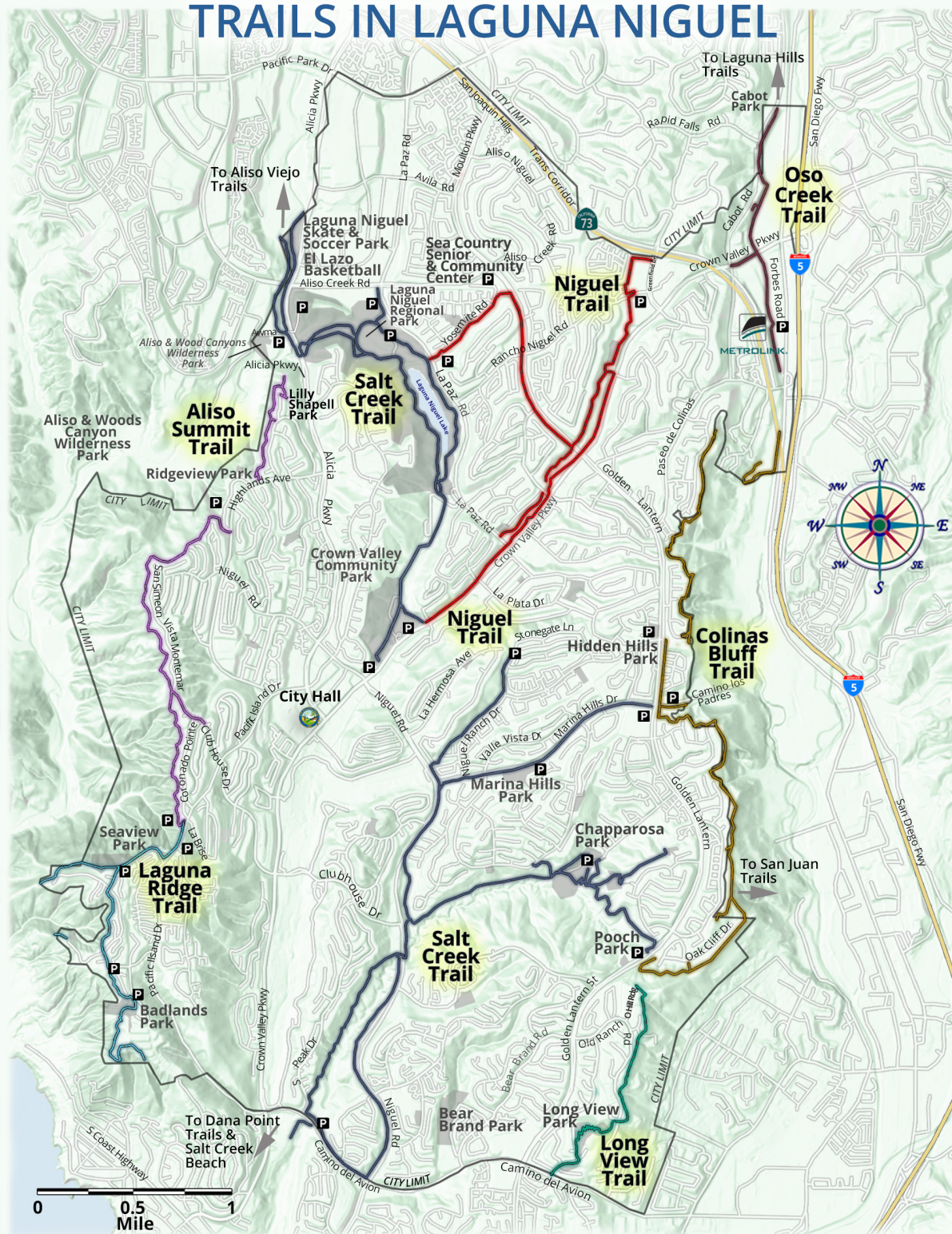



TRAILS IN LAGUNA NIGUEL



Laguna Niguel Trails



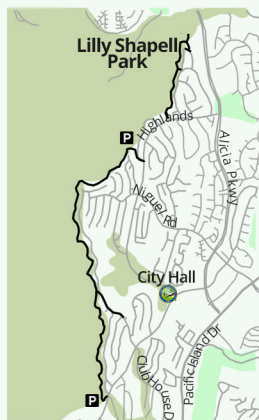
Aliso Summit Trail
 Colinas Bluff Trail
 Laguna Ridge Trail
 Long View Park Trail
 Niguel Trail
 Oso Creek Trail
 Salt Creek Trail



CityofLagunaNiguel.org

949-425-5100

ALISO SUMMIT



Trail connects Seaview Park and Pacific Island Drive with Lilly Shapell Park in the Hillcrest residential community. The trail is located adjacent to Drakes Bay, which is off of Highlands. Primarily decomposed granite surface, the continuity of this trail is provided by sidewalk connections. This trail has great views of the ocean and Woods Canyon.

COLINAS BLUFF



Trail affords impressive views of Laguna Niguel and San Juan Capistrano, characterized by very steep slopes. Much of the trail exists within the boundaries of San Juan Capistrano and equestrians from several stables in San Juan Capistrano often use portions of this trail.

LAGUNA RIDGE



The central portion of the trail traverses through Badlands Park, owned/maintained by the County of Orange. The northern portion of the trail connects through the gated entrance at the west end of Ocean Way, then follows sidewalks, private streets and a walkway within the Laguna Sur community. On a clear day, outstanding views of the ocean can be seen.

SALT CREEK



This trail connects two major public parks including Crown Valley Community Park and Laguna Niguel Regional Park. This is the longest trail segment in the City. This trail connects to Dana Point trails ending at Salt Creek Beach, and runs north through Aliso Viejo all the way to Cooks Corner. Much of the trail surfaces consist of asphalt, combined with concrete and decomposed granite.



LONG VIEW PARK



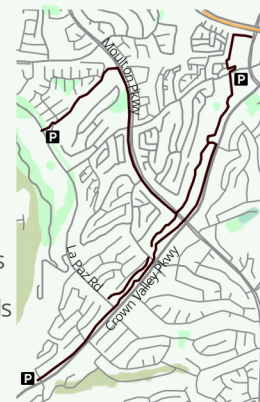
Trail begins along the street of Park Paseo within the gated community of Bear Brand Ridge. Public access is available during daylight hours from pedestrian gate at Pacific Crest along Camino del Avion. Walking the paved trail along the private streets includes a short climb to Long View Park offering 360° panoramic views.

OSO CREEK



This urban trail is located in the northwestern portion of the City of Laguna Niguel. The trail begins at the Laguna Niguel Metrolink Station parking lot and runs north along the eastern edge of Oso Creek. At the Galivan Basin, the trail crosses the creek and heads west before turning north to run along Cabot Road connecting to the Laguna Hills Trail.

NIGUEL



Part of the County's regional trail system, the Niguel Trail provides access to the Salt Creek Trail in the Laguna Niguel Regional Park and to Crown Valley Community Park. This trail system also provides access to the Nellie Gail equestrian trails in Laguna Hills. Hiking the trails is light to moderately strenuous. The trail follows the valley and several roadways and the uphill sections are short and gradual.

TRAIL SAFETY



Take Water



Cell Phone



Hat / Sunglasses



Sunscreen



Rattlesnakes - Caution!



Use Trails at Your Own Risk



CityofLagunaNiguel.org

949-425-5100

For detailed information point your smartphone camera at the QR code.